

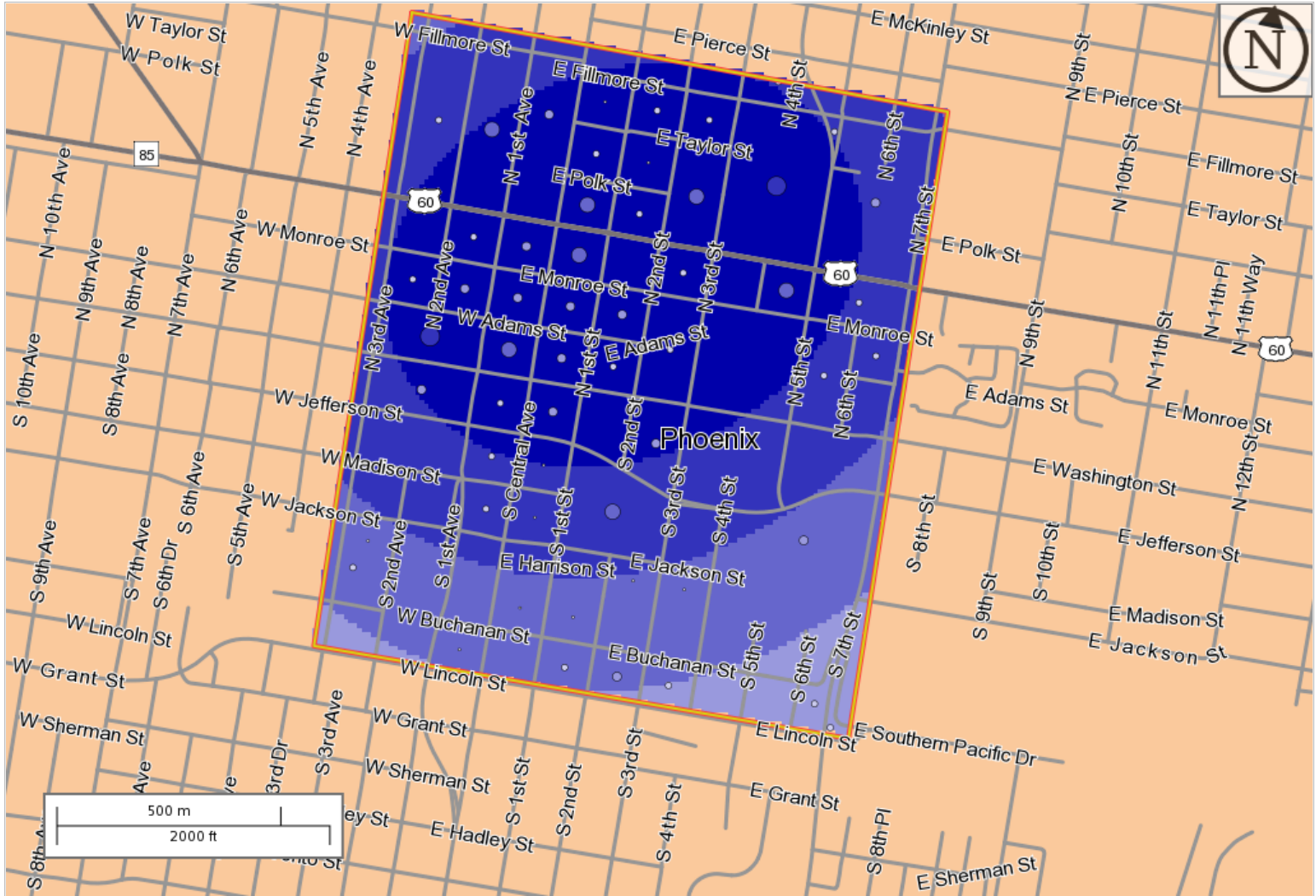
Work Area Profile Report

All Jobs for All Workers in 2011

Created by the U.S. Census Bureau's OnTheMap <http://onthemap.ces.census.gov> on 02/25/2014

Counts and Density of All Jobs in Work Selection Area in 2011

All Workers



Map Legend

Job Density [Jobs/Sq. Mile]

- 5 - 2,505
- 2,506 - 10,008
- 10,009 - 22,512
- 22,513 - 40,018
- 40,019 - 62,526

Job Count [Jobs/Census Block]

- 1 - 14
- 15 - 221
- 222 - 1,115
- 1,116 - 3,524
- 3,525 - 8,603

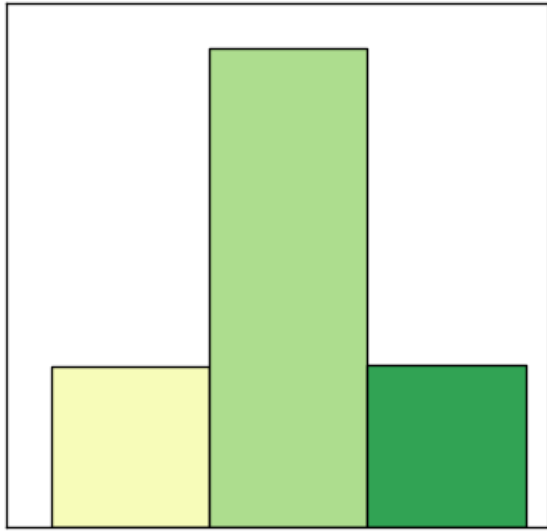
Selection Areas

- 📍 Analysis Selection

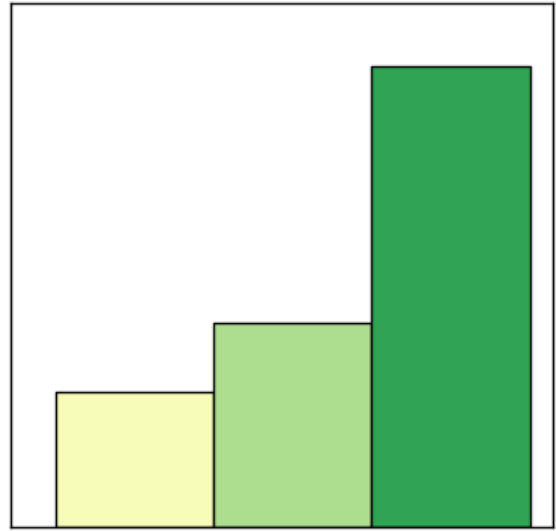


All Jobs for All Workers by Total in 2011

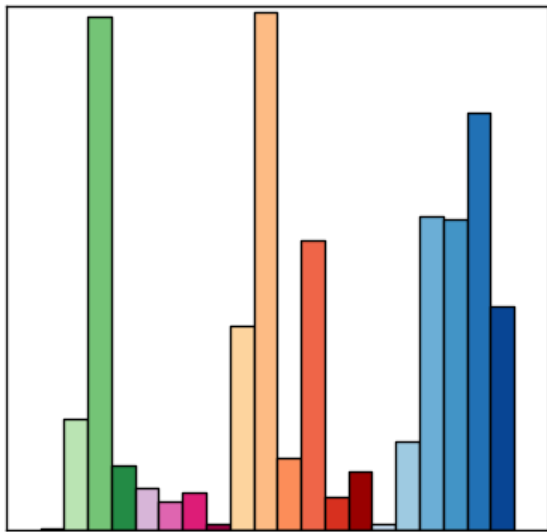
Employed in Selection Area



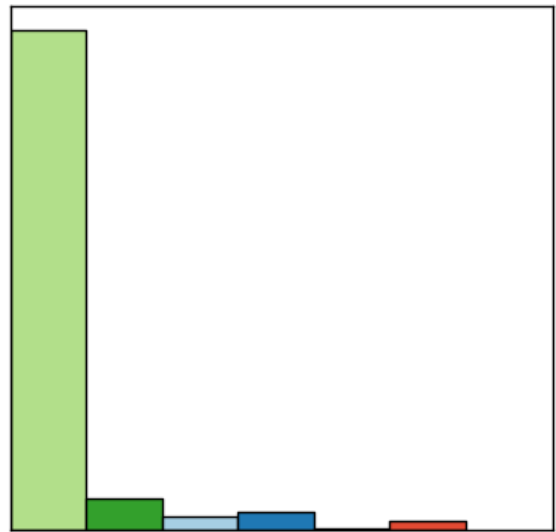
Age



Earnings



Industry Sector



Race

All Jobs for All Workers by Total in 2011

Employed in Selection Area

Total	2011	
	Count	Share
Total All Jobs	38,107	100.0

<u>Total</u>	2011	
	<u>Count</u>	<u>Share</u>
Total All Jobs	38,107	100.0

Additional Information

Analysis Settings

Analysis Type	Area Profile
Selection area as	Work
Year(s)	2011
Job Type	All Jobs
Labor Market Segment	All Workers
Selection Area	Selection Area Freehand Drawing
Selected Census Blocks	83
Analysis Generation Date	02/25/2014 11:45 - OnTheMap 6.2
Code Revision	a12f12cf37f990b17ae7dd6623f608d9384e8f29
LODES Data Version	20130430

Data Sources

Source: U.S. Census Bureau, OnTheMap Application and LEHD Origin-Destination Employment Statistics (Beginning of Quarter Employment, 2nd Quarter of 2002-2011).

Notes

1. Race, Ethnicity, Educational Attainment, and Sex statistics are beta release results and are not available before 2009.
2. Educational Attainment is only produced for workers aged 30 and over.
3. Firm Age and Firm Size are not available before 2011.
4. Firm Age is only available for All Private Jobs and only for Work areas.
5. Firm Size is only available for All Private Jobs and only for Work areas. For firms 1 year and older, firm size is the national size of the firm in March of the previous year.